

**NOTICE!!**

**These documents have been scanned!**

**Do not place un-scanned documents beneath this notice!**

**Do not remove this notice from this file!**

GPO Jacket No. 560-102  
Print Order 61540  
Rise Business Services, LLC  
Job=AZ15 4/26/2019



Box Number= AZ15003



Claim Begin-End: AMC448782-AMC448782

1 Initial Receipt



AZ15003-23

AMC450400-AMC453366



**United States Department of the Interior**  
**Bureau of Land Management**  
 DIV OF LANDS, MINRLS & ENERGY  
 ONE N CENTRAL AVE  
 PHOENIX, AZ 85004 -4427  
 Phone: 602-417-9200

Receipt

No:

4074994

<b>Transaction #:</b> 4186891	
<b>Date of Transaction:</b> 01/29/2018	
<b>CUSTOMER:</b>	
	KENNETH A HALEY 137 JUNIPER DR BILLINGS, MT 59101-6731 US

**ENTERED**  
**JAN 31 2018**  
 BY: RAM

LINE #	QTY	DESCRIPTION	REMARKS	UNIT PRICE	TOTAL
1	1.00	LOCATABLE MINERALS / MINING CLAIMS-NEW, UNADJUD, ONE OR MORE AUTH NOS / NEW MINING CLAIM PROCESSING FEE <b>CASES: AMC448782/\$20.00</b>		- n/a -	20.00
2	1.00	LOCATABLE MINERALS / MINING CLAIMS-NEW, UNADJUD, ONE OR MORE AUTH NOS / NEW MINING CLAIMS LOCATION FEE <b>CASES: AMC448782/\$37.00</b>		- n/a -	37.00
3	1.00	LOCATABLE MINERALS / MINING CLAIMS-NEW, UNADJUD, ONE OR MORE AUTH NOS / NEW MINING CLAIMS MAINTENANCE FEE <b>CASES: AMC448782/\$155.00</b>		- n/a -	155.00
<b>TOTAL:</b>					<b>\$212.00</b>

PAYMENT INFORMATION			
1	AMOUNT:	212.00	POSTMARKED: N/A
	TYPE:	CHECK	RECEIVED: 01/29/2018
	CHECK NO:	2463	
	NAME:	HARDTKE ENTERPRISES INC 280 WIND CAVE CIR BILLINGS MT 59102 US	

REMARKS

This receipt was generated by the automated BLM Collections and Billing System and is a paper representation of a portion of the official electronic record contained therein.



**NOTICE!!**

**These documents have been scanned!**

**Do not place un-scanned documents beneath this notice!**

**Do not remove this notice from this file!**

GPO Jacket No. 560-102  
Print Order 61540  
Rise Business Services, LLC  
Job=AZ15 4/26/2019



Box Number= AZ15003



Claim Begin-End: AMC448782-AMC448782

2 Correspondence



AZ15003-23

AMC450400-AMC453366

**NO  
DOCUMENTS  
FOUND**

NO DOCUMENTS FOUND  
NO DOCUMENTS FOUND



**NOTICE!!**

**These documents have been scanned!**

**Do not place un-scanned documents beneath this notice!**

**Do not remove this notice from this file!**

GPO Jacket No. 560-102  
Print Order 61540  
Rise Business Services, LLC  
Job=AZ15 4/26/2019



Box Number= AZ15003



Claim Begin-End: AMC448782-AMC448782

3 Transfers



AZ15003-23

AMC450400-AMC453366

**NO  
DOCUMENTS  
FOUND**

NO DOCUMENTS FOUND  
NO DOCUMENTS FOUND



**NOTICE!!**

**These documents have been scanned!**

**Do not place un-scanned documents beneath this notice!**

**Do not remove this notice from this file!**

GPO Jacket No. 560-102  
Print Order 61540  
Rise Business Services, LLC  
Job=AZ15 4/26/2019



Box Number= AZ15003



Claim Begin-End: AMC448782-AMC448782

4 Annual Filings



AZ15003-23

AMC450400-AMC453366

UNITED STATES  
DEPARTMENT OF THE INTERIOR  
BUREAU OF LAND MANAGEMENT

MAINTENANCE FEE WAIVER CERTIFICATION

SEE INSTRUCTIONS ON PAGE 2

FORM APPROVED  
OMB NO. 1004-0114  
Expires: January 31, 2020

1. This small miner waiver is filed for the assessment year beginning on September 1, 2019 and ending on September 1, 2020.
2. The undersigned and all related parties owned ten or fewer mining claims, mill, or tunnel sites located and maintained on Federal lands in the United States of America on September 1, 2019.
3. The undersigned have performed the assessment work required by law for each mining claim listed prior to filing this waiver and understand that by filing this form, the undersigned must file an affidavit of assessment work with the Bureau of Land Management (BLM) by the December 30th following the filing of this waiver.
4. The undersigned understand that if the assessment work obligation has not yet come due under 30 U.S.C. 28 (for those claims in their first assessment year only), a notice of intent to hold reciting this condition must be recorded by the December 30th following the filing of this waiver.
5. The undersigned understand that mill and tunnel sites may also be listed on this waiver and be waived from payment of the maintenance fee, and that a notice of intent to hold for these sites is required to be filed with the BLM by the December 30th following the filing of this waiver.
6. The undersigned understand and acknowledge that pursuant to 43 U.S.C. 1212 and 18 U.S.C. 1001, the filing or recording of a false, fictitious, or fraudulent document with the BLM may result in a fine of up to \$250,000, a prison term not to exceed five years, or both.
7. The mining claims, mill or tunnel sites for which this waiver from payment of the maintenance fees is requested are:

CLAIM OR SITE NAME	BLM RECORDATION SERIAL NUMBER
1. Comet 4	AMC448782
2.	
3.	
4.	
5.	
6.	
7.	
8.	
9.	
10.	

RECEIVED  
BLM AZ STATE OFFICE  
2019 JUL 26 P 2:42  
PHOENIX, ARIZONA


The owner(s) (claimants) of the above mining claims and sites are:

Allan Hardtke

(Owner's Name - Please Print)

280 Wind Cave Circle

(Owner's Mailing Address)



(Owner's Signature)

Billings

(City)

MT

(State)

59102


(Zip Code)

Kenneth A. Haley

(Owner's Name - Please Print)

137 Juniper Drive

(Owner's Mailing Address)



(Owner's Signature)

Billings

(City)

MT

(State)

59101

(Zip Code)

(Owner's Name - Please Print)

(Owner's Signature)

(Owner's Mailing Address)

(City)

(State)

(Zip Code)

(Owner's Name - Please Print)

(Owner's Signature)


(Owner's Mailing Address)

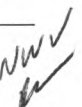
(City)

(State)

(Zip Code)

(Continued on page 2)

ENTERED  
SEP 16 2019  
BY: 





448782

**United States Department of the Interior**  
**Bureau of Land Management**  
DIV OF LANDS, MINRLS & ENERGY  
ONE N CENTRAL AVE  
PHOENIX, AZ 85004 -4427  
Phone: 602-417-9200

Receipt

No: 4257538

<b>Transaction #:</b> 4373103	
<b>Date of Transaction:</b> 09/06/2018	
CUSTOMER:	
	ALLAN HARDTKE 280 WIND CAVE CIR BILLINGS, MT 59102-6949 US

LINE #	QTY	DESCRIPTION	REMARKS	UNIT PRICE	TOTAL
1	1.00	LOCATABLE MINERALS / MINING CLAIMS- NOT NEW-UNADJUD, ONE AUTH NO. ONLY / MINING CLAIM MONEY RECEIVED CASES: AMC448782/\$10.00	WAV	- n/a -	10.00
TOTAL:					\$10.00

PAYMENT INFORMATION				
1	AMOUNT:	10.00	POSTMARKED:	N/A
	TYPE:	CHECK	RECEIVED:	09/04/2018
	CHECK NO:	2475		
	NAME:	HARDTKE, ALLAN 280 WIND CAVE CIR BILLINGS MT 59102-6949 US		

REMARKS

This receipt was generated by the automated BLM Collections and Billing System and is a paper representation of a portion of the official electronic record contained therein.

Refund authorized for \$20.00 11/22/18 ~~10/11/18~~ BS Overpayment / fees

Line	Select	Transaction Number	Order Item ID	Trans Date	Fund	WBS	Cost Center	Available	To Authorize	C
1	D	4373103	8832764	09/06/2018	XXXL6500DP		LLAZ920000	10.00	10.00	HA AL

**D = Cannot refund a check collection within 30 days of the deposit date.**

**N = Item is the result of a transfer without bill reference. Contact CBS Customer Service to undo this transfer.**

**R = Cannot refund from receipt funds. This item must first be transferred to suspense.**



**Authorized Date**10/22/2018

**Instructions to Accounts**AZ BLM REFUND \$10.00, TO ALLAN HARDTKE; FOR  
OVERPAYMENT OF FEES, ON AMC#448782, RECIEPT #4257538. BD  
602-417-9397

**Login ID**10239

**Entry Date**10/22/2018

**Total Amount**\$10.00

UNITED STATES  
DEPARTMENT OF THE INTERIOR  
BUREAU OF LAND MANAGEMENT  
**MAINTENANCE FEE WAIVER CERTIFICATION**

1556

*[Handwritten signature]*

448782

FORM APPROVED  
OMB NO. 1004-0114  
Expires: January 31, 2020

SEE INSTRUCTIONS ON PAGE 2

1. This small miner waiver is filed for the assessment year beginning on September 1, 2018 and ending on September 1, 2019.
2. The undersigned and all related parties owned ten or fewer mining claims, mill, or tunnel sites located and maintained on Federal lands in the United States of America on September 1, 2018.
3. The undersigned have performed the assessment work required by law for each mining claim listed prior to filing this waiver and understand that by filing this form, the undersigned must file an affidavit of assessment work with the Bureau of Land Management (BLM) by the December 30th following the filing of this waiver.
4. The undersigned understand that if the assessment work obligation has not yet come due under 30 U.S.C. 28 (for those claims in their first assessment year only), a notice of intent to hold reciting this condition must be recorded by the December 30th following the filing of this waiver.
5. The undersigned understand that mill and tunnel sites may also be listed on this waiver and be waived from payment of the maintenance fee, and that a notice of intent to hold for these sites is required to be filed with the BLM by the December 30th following the filing of this waiver.
6. The undersigned understand and acknowledge that pursuant to 43 U.S.C. 1212 and 18 U.S.C. 1001, the filing or recording of a false, fictitious, or fraudulent document with the BLM may result in a fine of up to \$250,000, a prison term not to exceed five years, or both.
7. The mining claims, mill or tunnel sites for which this waiver from payment of the maintenance fees is requested are:

CLAIM OR SITE NAME	BLM RECORDATION SERIAL NUMBER
1. COMET #4	✓ AMC 448782 (913)
2.	
3.	
4.	
5.	
6.	
7.	
8.	
9.	
10.	

RECEIVED  
BLM AZ STATE OFFICE  
2018 SEP - 4 P 12:26  
PHOENIX, ARIZONA

The owner(s) (claimants) of the above mining claims and sites are:

Allan Hardtke

(Owner's Name - Please Print)

280 Wind Cave Circle

(Owner's Mailing Address)

*[Handwritten signature of Allan Hardtke]*

(Owner's Signature)

Billings

(City)

MT

(State)

59102

(Zip Code)

Kenneth A. Haley

(Owner's Name - Please Print)

137 Juniper Drive

(Owner's Mailing Address)

*[Handwritten signature of Kenneth A. Haley]*

(Owner's Signature)

Billings

(City)

MT

(State)

59101

(Zip Code)

(Owner's Name - Please Print)

(Owner's Mailing Address)

(Owner's Signature)

(City)

(State)

(Zip Code)

(Owner's Name - Please Print)

(Owner's Mailing Address)

(Owner's Signature)

(City)

(State)

(Zip Code)

(Continued on page 2)

ENTERED  
SEP 20 2018  
BY: BPS

# 4257538



**United States Department of the Interior**  
**Bureau of Land Management**  
DIV OF LANDS, MINRLS & ENERGY  
ONE N CENTRAL AVE  
PHOENIX, AZ 85004 -4427  
Phone: 602-417-9200

Receipt

No: 4257538

**Transaction #:** 4373103**Date of Transaction:** 09/06/2018**CUSTOMER:**

ALLAN HARDTKE  
280 WIND CAVE CIR  
BILLINGS, MT 59102-6949 US

LINE #	QTY	DESCRIPTION	REMARKS	UNIT PRICE	TOTAL
1	1.00	LOCATABLE MINERALS / MINING CLAIMS- NOT NEW-UNADJUD, ONE AUTH NO. ONLY / MINING CLAIM MONEY RECEIVED CASES: AMC448782/\$10.00	WAV	- n/a -	10.00
<b>TOTAL:</b>					<b>\$10.00</b>

PAYMENT INFORMATION				
1	AMOUNT:	10.00	POSTMARKED:	N/A
	TYPE:	CHECK	RECEIVED:	09/04/2018
	CHECK NO:	2475		
	NAME:	HARDTKE, ALLAN 280 WIND CAVE CIR BILLINGS MT 59102-6949 US		

**REMARKS**

This receipt was generated by the automated BLM Collections and Billing System and is a paper representation of a portion of the official electronic record contained therein.

Jerry W Duke  
4815 Claire Dr  
Oceanside CA  
92057

CERTIFIED MAIL®



7015 3010 0000 2781 6393



1000



85004

U.S. POSTAGE PAID  
FCM LETTER  
OCEANSIDE, CA  
92056  
AUG 29, 18  
AMOUNT

**\$6.70**

R2304E105300-25

RECEIVED

CLM AZ STATE OFF.

2018 SEP -4 P 12:25

PHOENIX, ARIZONA

RETURN RECEIPT  
REQUESTED

B.L.M.  
One North Central Av. # 800  
Phoenix, AZ

8500434427 CO41

~~85004~~ 4427  
85004



When Recorded Return Document to:

ALLAN HARDTKE  
280 WIND CAVE CIRCLE  
BILLINGS, MT 59102

☐ Check here if this is a change of address.

Telephone: 406-651-0566 CELL 406-860-7400

E-mail address: HARDTKEA@HOTMAIL.COM

**AFFIDAVIT OF PERFORMANCE OF ANNUAL WORK**

1. State of Arizona, County of MOHAVE ss:

2. I (Name) ALLAN C. HARDTKE

3. Reside at (Address) 280 WIND CAVE CIRCLE

City BILLINGS County YELLOWSTONE

State MT Zip 59102 being duly sworn, depose and say that I am a citizen of the United States, more than eighteen years of age, and that all of the facts set forth in this affidavit, subject to the provisions and penalties of 18 U.S.C. 1001 pertaining to the filing of false, fictitious, or fraudulent statements with the United States, are true and correct according to the best of my knowledge, information and belief.

4. Owner's name and address (If not shown in Items 1-3 above).

5. That I am personally acquainted with the mining claim(s). The work and improvements were made by and at the expense of the owner(s) of said claim(s). Said contiguous group of claims, listed on this document, are situated in the

GOLD BASIN (optional) Mining District; MOHAVE County, Arizona.

Line No.	AMC NUMBER	CLAIM/SITE NAME	COUNTY RECORDER DATA (If available)	TWP	RNG	SEC
1	448782	COMET #4	FEE# 2017057544	T28N	R18W	16
2						
3						
4						
5						
6						

RECEIVED  
BLM AZ STATE OFFICE  
2018 AUG 27 P 2:34  
PHOENIX, ARIZONA

BLM  
Date  
Stamp

Form: MCF108

Revised July 2014

Page 1 of 2

ENTERED  
AUG 31 2018  
BY: RAM

**AFFIDAVIT OF PERFORMANCE OF ANNUAL WORK – page 2**

BLM Date Stamp	2018 AUG 27 P 2:33	RECEIVED BLM AZ STATE OFFICE PHOENIX, ARIZONA
----------------------	--------------------	---

7					
8					
9					
10					

6. That between the dates starting at 12 o'clock noon on September 1, 20 17 and ending at 12 o'clock noon on September 1, 20 18 at least \$ 1,020 dollars worth of work and improvements were done and performed upon said claim(s) or upon one or more of a contiguous group of claims for the benefit of all, wholly or partly outside of a contiguous group of claims for the benefit of all, not including the location work.

7. That the following persons were employed to perform the work and improvements described herein: \_\_\_\_\_

ALLAN HARDTKE, KEN HALEY & STEVE HICKS

8. That the work and improvements performed were: METAL DETECTING, DRY & WET WASHING  
INSTALLED CORNER MARKERS


9. Dated: 8-22-18 Signature: \_\_\_\_\_

**SUBSCRIBED AND SWORN TO** before me, a Notary Public, this 22<sup>nd</sup> day of August 20 18

By: Kelsey Borgen Allan Hardtke

Notary Public Kelsey Borgen

My Commission Expires 3-1-2022



**Bureau of Land Management**  
**Arizona State Office**  
[www.blm.gov/az](http://www.blm.gov/az)

No. of Claims: \_\_\_\_\_ x \$10 = \_\_\_\_\_  
Check No.: \_\_\_\_\_ Init. \_\_\_\_\_  
Receipt No.: 4247734  
**For BLM Use Only**

**Form: MCF108**  
Revised July 2014  
Page 2 of 2

This form is available from the **Arizona Geological Survey** and may be reproduced.



ALLAN HARDTKE  
280 WIND CAVE CIRCLE  
BILLING, MT 59102

BILLINGS MT 591

24 AUG 2018 PM 1 L



RECEIVED


BLM AZ STATE OFFICE

2018 AUG 27 P 2:34

PHOENIX, ARIZONA

US DEPARTMENT OF THE INTERIOR  
BUREAU OF LAND MANAGEMENT  
ONE NORTH CENTRAL AVE STE 800  
PHOENIX, AZ 85004-4427

8500434427



**United States Department of the Interior****Bureau of Land Management**

DIV OF LANDS, MINRLS &amp; ENERGY

ONE N CENTRAL AVE

PHOENIX, AZ 85004 -4427

Phone: 602-417-9200

Receipt

No:

4247734

<b>Transaction #:</b> 4363207	
<b>Date of Transaction:</b> 08/28/2018	
CUSTOMER:	
	ALLAN HARDTKE 280 WIND CAVE CIR BILLINGS, MT 59102-6949 US

LINE #	QTY	DESCRIPTION	REMARKS	UNIT PRICE	TOTAL
1	1.00	LOCATABLE MINERALS / MINING CLAIMS- NOT NEW-UNADJUD, ONE AUTH NO. ONLY / MINING CLAIM MONEY RECEIVED CASES: AMC448782/\$10.00	POL 2018/1	- n/a -	10.00
TOTAL:					\$10.00

PAYMENT INFORMATION				
1	AMOUNT:	10.00	POSTMARKED:	N/A
	TYPE:	CHECK	RECEIVED:	08/27/2018
	CHECK NO:	2474		
	NAME:	HARDTKE, ALLAN 280 WIND CAVE CIR BILLINGS MT 59102-6949 US		

REMARKS

This receipt was generated by the automated BLM Collections and Billing System and is a paper representation of a portion of the official electronic record contained therein.



**NOTICE!!**

**These documents have been scanned!**

**Do not place un-scanned documents beneath this notice!**

**Do not remove this notice from this file!**

GPO Jacket No. 560-102  
Print Order 61540  
Rise Business Services, LLC  
Job=AZ15 4/26/2019



Box Number= AZ15003



Claim Begin-End: AMC448782-AMC448782

5 Miscellaneous



AZ15003-23

AMC450400-AMC453366

**NO  
DOCUMENTS  
FOUND**

NO DOCUMENTS FOUND  
NO DOCUMENTS FOUND



**NOTICE!!**

**These documents have been scanned!**

**Do not place un-scanned documents beneath this notice!**

**Do not remove this notice from this file!**

GPO Jacket No. 560-102  
Print Order 61540  
Rise Business Services, LLC  
Job=AZ15 4/26/2019



Box Number= AZ15003



Claim Begin-End: AMC448782-AMC448782

6 Location Notices-Amendments and Supporting Documents



AZ15003-23

AMC450400-AMC453366



АНС 448782

WHEN RECORDED RETURN DOCUMENT TO:

ALLAN C. HARDTKE  
280 WIND CAVE CIRCLE  
BILLINGS, MT 59102  
TELEPHONE 406-651-0566 LANDLINE  
406-860-7400 CELL  
HARDTKEA@HOTMAIL.COM

FEE# 2017057544

OFFICIAL RECORDS  
OF MOHAVE COUNTY  
KRISTI BLAIR,  
COUNTY RECORDER



11/29/2017 11:50 AM Fee: \$10.00

PAGE: 1 of 4

LOCATION NOTICE FOR PLACER MINING CLAIM

☐ Amendment BLM Serial # \_\_\_\_\_

NOTICE IS HEREBY GIVEN that the COMET #4

\_\_\_\_\_ placer mining claim has been located by

KENNETH A. HALEY whose current mailing

address is 137 JUNIPER DRIVE

BILLINGS, MT 59101

BLM  
Date  
Stamp

RECEIVED  
2018 JAN 25 P 2:17  
PHOENIX, ARIZONA

The general course of this claim is N 45° E TO E 45° N and it is situated in MOHAVE

County, Arizona. This claim is 1320 feet in length and 660 feet in width.

20 Total Claim Acreage. This claim runs from the location monument on which this location notice is posted at the NW corner of the claim approximately 1320 feet in a EAST direction to the NE end line and 660 feet in a SOUTH direction to the SE end line. This claim is marked by four monuments, one at each corner of the claim.

The location monument on which this notice is posted is situated within Section 16, Township 28 N, Range 18 W, Gila Salt River Base and Meridian, Arizona. This claim encompasses portions of the following legal subdivision(s) if located by legal subdivision or the following quarter section(s), section(s), Township(s) and Range(s) T28N R18W SECTION 16 NORTH 1/2 OF THE SW 1/4 OF THE NW 1/4, Gila Salt River Base and Meridian, Arizona.

The locality of this claim with reference to some natural object or permanent monument and additional information (if any) concerning its locality are as follows: SEE ATTACHED CLAIM MAP

\_\_\_\_\_ The above information is shown on the attached map.

DATED AND POSTED on the ground this 29 day of NOVEMBER, 2017.

☒ LOCATOR(s) ☐ AGENT

Print Name(s) KENNETH A. HALEY & ALLAN C. HARDTKE

Signature(s) Kenneth A. Haley Allan C. Hardtke

Form MCF102  
Revised July 2014

AHC448782



# CERTIFICATE OF LOCATION

Of the COMET #4 (Placer) Mining Claim  
I, ALLAN L. HARDTKE a citizen of the United States

AND KENNETH A. HALEY  
of lawful age, do hereby certify and declare as follows to-wit:

That on the 27 day of NOV A. D. 20 17, the  
COMET #4 (Placer) Mining Claim, situate in  
Mining District, County of MOHAVE State of ARIZONA, was duly  
discovered.

That on said day a written or printed Notice of Location of said claim was duly posted,  
conspicuously, at the point of discovery on said claim, which said notice contained the name of the  
locator(s), the date of the location (which said date of location was the date of the posting of such notice),  
and the approximate area of the claim intended to be appropriated.

That thereafter and within thirty days of the posting of said notice of location the locator(s)  
distinctly marked the location of said claim on the ground so the boundaries could be readily traced, by  
placing monuments at each corner and angle of said claim, which said monuments consist of trees, post,  
stumps, stones and boulders described as follows, to-wit:

Beginning at the \_\_\_\_\_ Cor. No. 1 of this claim which is a \_\_\_\_\_  
marked \_\_\_\_\_ Cor. No. 1 of the \_\_\_\_\_ Claim,  
Thence First Course \_\_\_\_\_ a distance of \_\_\_\_\_ feet to the \_\_\_\_\_  
Cor. No. 2 of this claim, which is a \_\_\_\_\_  
marked \_\_\_\_\_ Cor. No. 2 of the \_\_\_\_\_ Claim,  
Thence Second Course \_\_\_\_\_ a distance of \_\_\_\_\_ feet to the \_\_\_\_\_  
Cor. No. 3 of this claim, which is a \_\_\_\_\_  
marked \_\_\_\_\_ Cor. No. 3 of the \_\_\_\_\_ Claim,  
Thence Third Course \_\_\_\_\_ a distance of \_\_\_\_\_ feet to the \_\_\_\_\_  
Cor. No. 4 of this claim, which is a \_\_\_\_\_  
marked \_\_\_\_\_ Cor. No. 4 of the \_\_\_\_\_ Claim,  
Thence Fourth Course \_\_\_\_\_ a distance of \_\_\_\_\_ feet to the \_\_\_\_\_  
Cor. No. 1, the place of beginning. SEE ATTACHED CLAIM DRAWING

That each tree so marked was at least eight inches in diameter, and blazed on four sides; that each  
post so marked was at least four inches square by four feet and six inches in length set one foot in the  
ground, except where solid rock occurred at less depth, in which case the post was set upon such rock, and  
in all cases such posts were surrounded by a mound of earth and stone at least four feet in diameter by two  
feet in height, that each stump so marked was squared and was at least eight inches in diameter by four feet  
in height, and was surrounded by a mound of earth and stone four feet in diameter by two feet in height;  
that each stone so marked was at least six inches square by eighteen inches in length, set two-thirds of its  
length in the ground, with a mound of earth and stone alongside at least four feet in diameter by two feet in  
height; that each boulder so marked was at least three feet above the natural surface of the ground on the  
upper side of said boulder.

That within sixty days after the date of posting said notice of location:  
The locator(s) named herein did the following work on said claim at the point of discovery

PANNED CONCENTRATES  
That said locator(s) did there, as a result of said work, disclose the vein, lode or deposit so located  
That said locator(s) claim \_\_\_\_\_ feet in a \_\_\_\_\_ direction, and  
\_\_\_\_\_ feet in a \_\_\_\_\_ direction each way from the discovery point,  
and \_\_\_\_\_ feet on each side of the discovery point, the same being \_\_\_\_\_ feet wide by  
\_\_\_\_\_ feet in length. SEE ATTACHED DRAWING

That the following reference is hereby made to natural objects and permanent monument so as to  
identify said claim, to-wit:

STEEL & PVC MOUNT AT EACH CORNER - SEE DRAWING  
OF EACH CLAIM LOCATION SHOWING THE GPS LOCATION  
OF EACH CORNER  
T 88 N R 18 W SECTION 16 NORTH 1/2 S W 1/4 OF T 10 N R 18 W

AMC448782

RECEIVED  
NOV 25 P 2 17  
MOHAVE CO. ARIZONA

That the claim is situated in the following section, township and range T28N R18W  
SECTION 16 NORTH 1/2 OF SW1/4 OF NW1/4

That the claim as located, marked, and designated as aforesaid is named and known as the COMET #4  
GOLD BASIN (Placer) Mining Claim, and is situated in Mining District, County of MOHAVE, State of ~~Montana~~ ARIZONA

That the name(s) of the locator(s) and claimant(s) and the post office address of each follow, to-wit:

Name	Post Office Address
<u>ALLAN C. HARDTKE</u>	<u>280 WIND CAVE CIRCLE, BILLINGS MT 59102</u>
<u>KENNETH A. HALEY</u>	<u>137 JUNIPER DRIVE, BILLINGS MT 59101</u>

Locator(s) and Claimant(s)

State of ~~Montana~~ Arizona  
County of MOHAVE  
Kenneth A. Haley

being first duly sworn, on his oath says: That he is a citizen of the United States, and that he is of lawful age, that he is KENNETH A. HALEY the locator(s) and claimant(s) of the Comet #4 (Placer) Mining Claim; that said location is made in good faith; that this "Certificate of Location" is made in good faith, and for the purpose of securing and enjoying all the rights and benefits of Chapter 7 of Title 50 of the Revised Codes of Montana, 1947, and acts amending and supplementing the same; and that the matters and things stated in the foregoing "Certificate of Location" are true of his own knowledge.

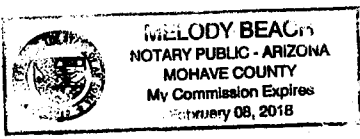
Kenneth A. Haley

Subscribed and sworn to before me on this 29<sup>th</sup> day of November A. D. 2017

Melody Beach

Notary Public for the State of ~~Montana~~ Arizona

Residing at Dolan Springs Az My commission expires Feb 8, 2018



Certificate of Location	Of the _____
	(Quartz Lode) Mining Claim
	Mining District, _____
	County, State of Montana.
	STATE OF MONTANA
	County of _____
	Filed for Record on the _____
	day of _____, A. D. 20 _____
	at _____ o'clock _____ M.,
	and recorded in Book _____
of _____ at Page _____	
By _____	
County Clerk	
Deputy _____	
Fee, \$ _____	

PHOENIX, ARIZONA

2018 JAN 25 P 2:18

RECEIVED  
SUNAVISTO OFFICE



AMC448782

# Comet #4

T28N R18W N1/2 SW1/4 NW1/4

NW 35 49.095 N 114 13.262 W  
NE 35 49.49.095 N 114 12.991 W  
SE 35 48.985 N 114 12.991 W  
SW 35 48.985 N 114 13.262 W

## Legend

-  AZ T28N R18W
-  Comet#4

Comet#4-NW

Comet#4-SW

Google Earth

400 ft

Comet#4

N



RUN TIME: 08:08 AM

UNITED STATES DEPARTMENT OF INTERIOR  
BUREAU OF LAND MANAGEMENT  
GEOGRAPHIC REPORT WITH LAND  
Sorted by Serial Number

RUN DATE: 08/08/2018  
Page 1 of 1

Serial Number: AZA 032350  
Total Case Acres: 22,347.790

<u>Casetype</u>	<u>Case Disp</u>	14	0280N	0180W	<u>Sect</u>	<u>Sur Typ</u>	<u>Sur Num</u>	<u>Suff</u>	<u>Subdivision</u>	<u>Act Pend</u>
283002	CLOSED				016	ALIQ			S2;	

DEPARTMENT OF INTERIOR  
BUREAU OF LAND MANAGEMENT

Input Parameters for Geographic Report with Land

System Id = CR

Admin State = AZ

Geo State = AZ

Casetype Begins With

Case Disp Txt =

Mer Twp Rng =

Section =

Mtrs = 14 0280N 0180W 016, 14 0280N 0180W 999

Commodity =

Commodity Txt =

Pending Org =

Pend Org Decode =

Total Rows Returned: 1





## TOWNSHIP 28 NORTH RANGE 18 WEST OF THE GILA &amp; SALT RIVER MERIDIAN, ARIZONA

SECS	SUBDIVISION																Acres	Kind of Entry or Purpose	Serial Number or Order Number	Action Date	Remarks		
	NE 1/4				NW 1/4				SW 1/4				SE 1/4									Lots	Other Description
	NE	NW	SW	SE	NE	NW	SW	SE	NE	NW	SW	SE	NE	NW	SW	SE							
	For orders affecting disposal or use of unidentified lands withdrawn for classification, minerals, water, and/or other public purposes, and Indian treaties, refer to Index to Miscellaneous Documents																						
																	LOT 1034A (MS);	20.66	PATENT / ME	23875	2/3/1894	MC 252; 27N 19W;	
																	LOT 1035A (MS);	20.66	PATENT / ME	23876	2/3/1894	MC 253;	
																	LOT 1036A (MS);	19.82	PATENT / ME	23877	2/3/1894	MC 254;	
																	MS 2518;	20.661	PATENT / ME	77962	9/9/1909		
																	MS 2517A, MS 2517B;	25.661	PATENT / ME	105616	1/24/1910		
																	ALL SECS 2, 16, 32, 36;		STATE GRANT	ACT OF CONGRESS	6/20/1910	TITLE TO STATE TO FIX ON APPROVAL OF SURVEY; SUBJECT TO PR RIGHTS;	
16																	ALL;	640.00					
32																	ALL;	640.00	IL BASE	75	7/7/1923	30N 2W;	
1																	ALL;	641.92					
3																	ALL;	642.56					
5																	ALL;	643.00					
7																	ALL;	617.92					
9	X	X	X	X	X	X	X	X	X									320.00					
11																	ALL;	640.00					
13		X	X	X	X	X	X	X	X	X	X	X	X	X	X	X	1	635.00					
23																	ALL;	640.00					
25																	ALL;	640.00					
27																	ALL;	640.00					
31			X	X		X	X	X	X	X	X	X	X	X	X	X		467.18					
33	X	X	X	X									X	X	X	X		320.00					
35																	ALL;	640.00	PATENT / RRG	935959	4/8/1924	25N 13W;	
9								X	X	X	X							160.00					
15	X			X									X			X		160.00					
17	X					X	X		X	X	X				X			280.00					
19	X	X	X		X		X										1, 2	270.03	PATENT / RRG	959097	5/8/1925		
33					X		X	X	X	X	X							25N 7W;	280.00	PATENT / RRG	985404	9/17/1926	
																		ALL SECS 2, 16, 32, 36;		STATE GRANT	ACT OF CONGRESS	1/25/1927	EXTENDS ACT OF 6/20/1910 TO MINERAL LANDS; SUBJECT TO PRIOR RIGHTS;
15		X	X		X	X	X	X						X	X			320.00					
21			X		X		X	X										NWNWNE, S2NWNNE;	190.00				
29	X			X					X			X	X	X	X			280.00					
31	X																	12N 14W;	40.00	PATENT / RRG	995000	1/27/1927	

## TOWNSHIP 28 NORTH RANGE 18 WEST OF THE GILA &amp; SALT RIVER MERIDIAN, ARIZONA

SECS	SUBDIVISION																Acres	Kind of Entry or Purpose	Serial Number or Order Number	Action Date	Remarks		
	NE 1/4				NW 1/4				SW 1/4				SE 1/4									Lots	Other Description
	NE	NW	SW	SE	NE	NW	SW	SE	NE	NW	SW	SE	NE	NW	SW	SE							
For orders affecting disposal or use of unidentified lands withdrawn for classification, minerals, water, and/or other public purposes, and Indian treaties, refer to Index to Miscellaneous Documents																							
32											X	X				X		1N 3W;		R/W ELECTRIC TRANSMISSION LINE AND ACCESS ROAD	AR-035584	5/4/1966	PERPETUAL; AMENDED 3/14/1969;
12																		ALL;					
14																		ALL;					
24																		ALL;					
26																		ALL; 27N 17W;		O PROPOSED CL FOR MULTIPLE USE MANAGEMENT	A-5927	10/12/1970	SEGREGATES THE PUBLIC LANDS FROM APPROPRIATION UNDER TH AGRICULTURAL LAND LAWS AND SALE UNDER RS 2455; PUB IN FR 10/7/1970; O CL 12/8/1970, PUB IN FR 12/15/1970. CL TERM 10/7/1981.
19				X					X			X	X	X	X	X	3, 4						
21	X			X		X			X	X	X	X		X	X		1, 2	NENWNE;					
28																		ALL;					
29			X				X	X		X	X					X	1-3						
30	X	X	X	X	X			X	X			X	X	X	X	X	1-3	2352.62	LEASE / OG	A-13843	3/31/1981	EFF 4/1/1981; PART ASSIGNED 3/1/1982; TERM 4/1/1985; OG SIM OCT 1985;	
4			X	X			X	X	X	X	X	X	X	X	X	X	1-4						
6			X	X				X	X			X	X	X	X	X	1-7						
17		X	X	X	X	X			X				X	X		X							
18	X	X	X	X	X			X	X			X	X	X	X	X	1-4	2244.16	LEASE / OG	A-13844	3/31/1981	EFF 4/1/1981; PART ASSIGNED 3/1/1982; TERM 4/1/1985; OG SIM OCT 1985;	
20	X	X	X	X	X	X	X	X	X		X	X		X		X	1-4						
31		X			X												1						
33						X												740.76	LEASE / OG	A-13845	3/31/1981	EFF 4/1/1981; PART ASSIGNED 3/1/1982; TERM 4/1/1985; OG SIM OCT 1985;	
8																		ALL;					
9														X	X	X	X						
10																		ALL;					
12																		ALL;					
14																		ALL;					
15									X	X	X	X											
16																		ALL;					
22	X	X		X		X			X			X	X	X	X	X	1-5						
24																		ALL;					
26																		ALL;					
30																	4						
32																		ALL;					
34																		6730.78	LEASE / OG	A-16747	9/2/1981	EFF 10/1/1981; TERM 10/1/1982; OG SIM JAN 1983;	

SECS	SUBDIVISION																Acres	Kind of Entry or Purpose	Serial Number or Order Number	Action Date	Remarks		
	NE 1/4				NW 1/4				SW 1/4				SE 1/4									Lots	Other Description
	NE	NW	SW	SE	NE	NW	SW	SE	NE	NW	SW	SE	NE	NW	SW	SE							
	For orders affecting disposal or use of unidentified lands withdrawn for classification, minerals, water, and/or other public purposes, and Indian treaties, refer to Index to Miscellaneous Documents																						
19													X	X	X	X							
21						X								X	X		1, 2						
28					X	X	X	X					X	X	X	X							
29							X	X								X	2, 3						
30					X			X					X	X	X	X	1, 2	1165.73	LEASE / OG	A-13843-A	5/12/1982	EFF 4/1/1981; TERM 4/1/1985; OG SIM OCT 1985;	
4							X	X					X	X	X	X	3, 4						
6								X					X	X	X	X	3-5						
17					X	X							X	X		X							
18					X			X					X	X	X	X	1, 2	1142.45	LEASE / OG	A-13844-A	5/12/1982	EFF 4/1/1981; TERM 4/1/1986; OG SIM OCT 1986;	
20					X	X	X	X					X			X	1, 3, 4						
31					X												1						
33						X												415.03	LEASE / OG	A-13845-A	5/12/1982	EFF 4/1/1981; TERM 4/1/1985; OG SIM OCT 1985;	
12																							
14																							
24																							
26																		2560.00	LEASE / OG	A-18827	11/18/1983	EFF 12/1/1983; TERM 12/1/1985; OG SIM JUN 1986;	
2			X	X			X	X	X	X	X	X	X	X	X	X	1-4						
36																			DEED OF RECON	A-22448	5/12/1987	LD TP: 5N 2E;	
2																		13.06	M&B; R/W ROAD	A-22836	6/8/1987	PERPETUAL; TRFD FROM STATE;	
2			X	X			X	X	X	X	X	X	X	X	X	X	1-4						
36																			ALL; LD TP: 12N 14W;	A-22448	8/31/1987	AT 9:00 AM ON 9/30/1987 THE LAND IS OPEN TO THE PUBLIC LAND L	
32										X	X			X	X				R/W TRANSMISSION LINE	AZA-12037	8/6/1993	PERPETUAL;	
12																			W2W2W2, S2S2SW, S2SWSE, SWSESE;	AZA-22836	3/27/1998	PERPETUAL; LD TP: 28N 17W;	



Hardtke Enterprises, Inc.  
Specializing in alternative energy systems  
280 Wind Cave Circle  
Billings, MT 59102  
Phone 406-651-0566

RECEIVED  
BLM AZ STATE OFFICE  
2010 JAN 25 P 2:  
PHOENIX, ARIZONA


CERTIFIED MAIL®



7015 1730 0000 9982 0178



1000



85004

U.S. POSTAGE  
PAID  
BILLINGS, MT  
59102  
JAN 16, 18  
AMOUNT

**\$3.84**

R2303S102614-28

BUREAU OF LAND MANAGEMENT  
ONE NORTH CENTRAL AVE., STE 800  
PHOENIX, AZ 85004-4427

GOVERNMENT  
SHUT DOWN

ALL  
HOLD  
M ALL  
ALL

WLM